











**BRUCE TOWNSHIP**

# Zoning Map

Contains Amendments Through  
May 8, 2013 Ordinance 161-114-13

**ZONING DISTRICTS**

	R-S RURAL SUBURBAN		MHP MOBILE HOME PARK
	R-1 RESIDENTIAL ONE FAMILY		O-1 RESTRICTED OFFICE
	R-1-A RESIDENTIAL ONE FAMILY		C-1 LOCAL COMMERCIAL
	R-1-B RESIDENTIAL ONE FAMILY		C-2 PLANNED SHOPPING CENTER
	R-1-C RESIDENTIAL ONE FAMILY		C-3 GENERAL COMMERCIAL
	RM-1 RESIDENTIAL MULTIPLE FAMILY		M-1 LIGHT MANUFACTURING
	RM-2 RESIDENTIAL MULTIPLE		P-1 PLANNED INDUSTRIAL
	RM-3 RESIDENTIAL APARTMENT		PD PARK DISTRICT



This is to certify that this is the official Zoning Map Adopted By: Bruce Township Board of Trustees referred to in Section 8.00 of Ordinance No. 161 Prepared By: Bruce Township Planning Commission of Bruce Township, Macomb County, Michigan Effective Date: November 11, 2004

